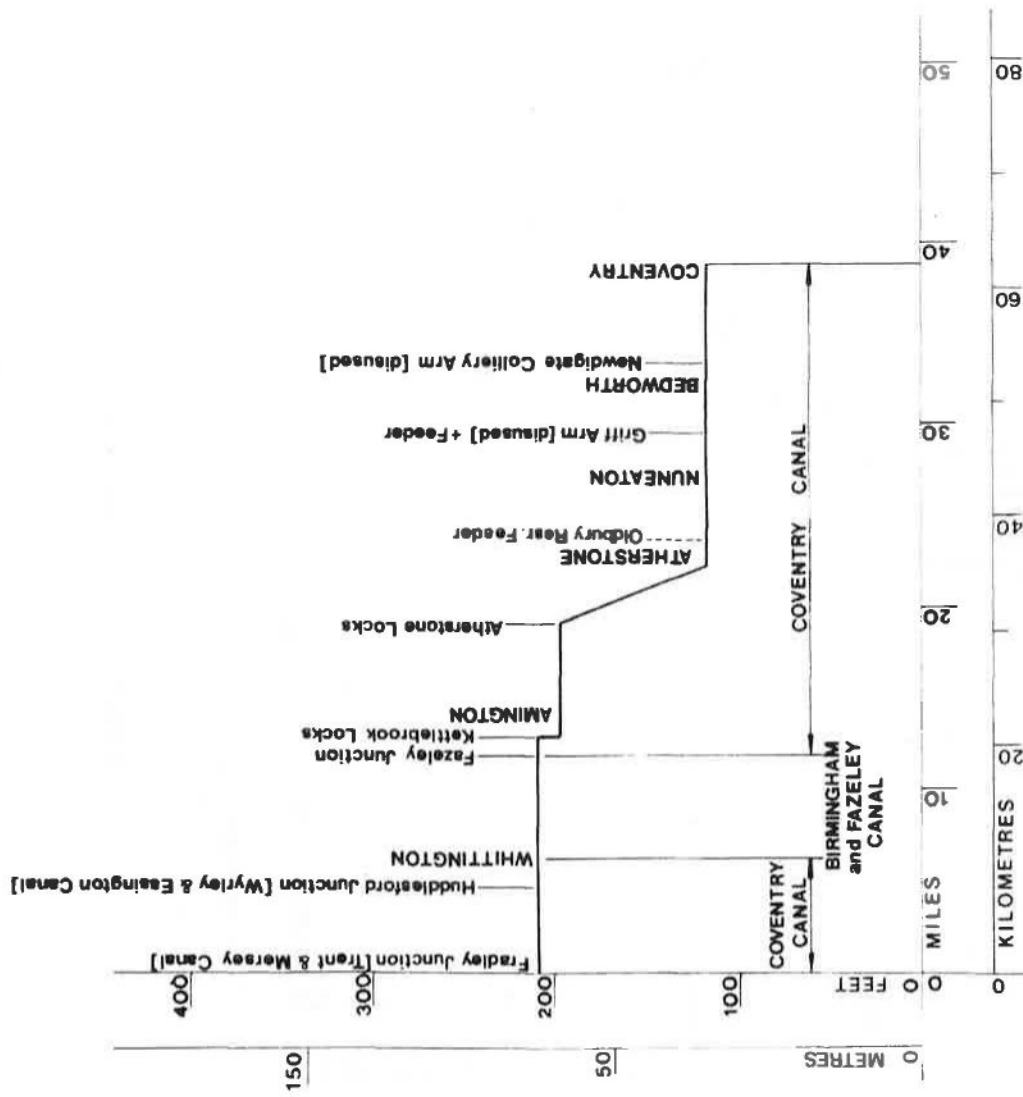
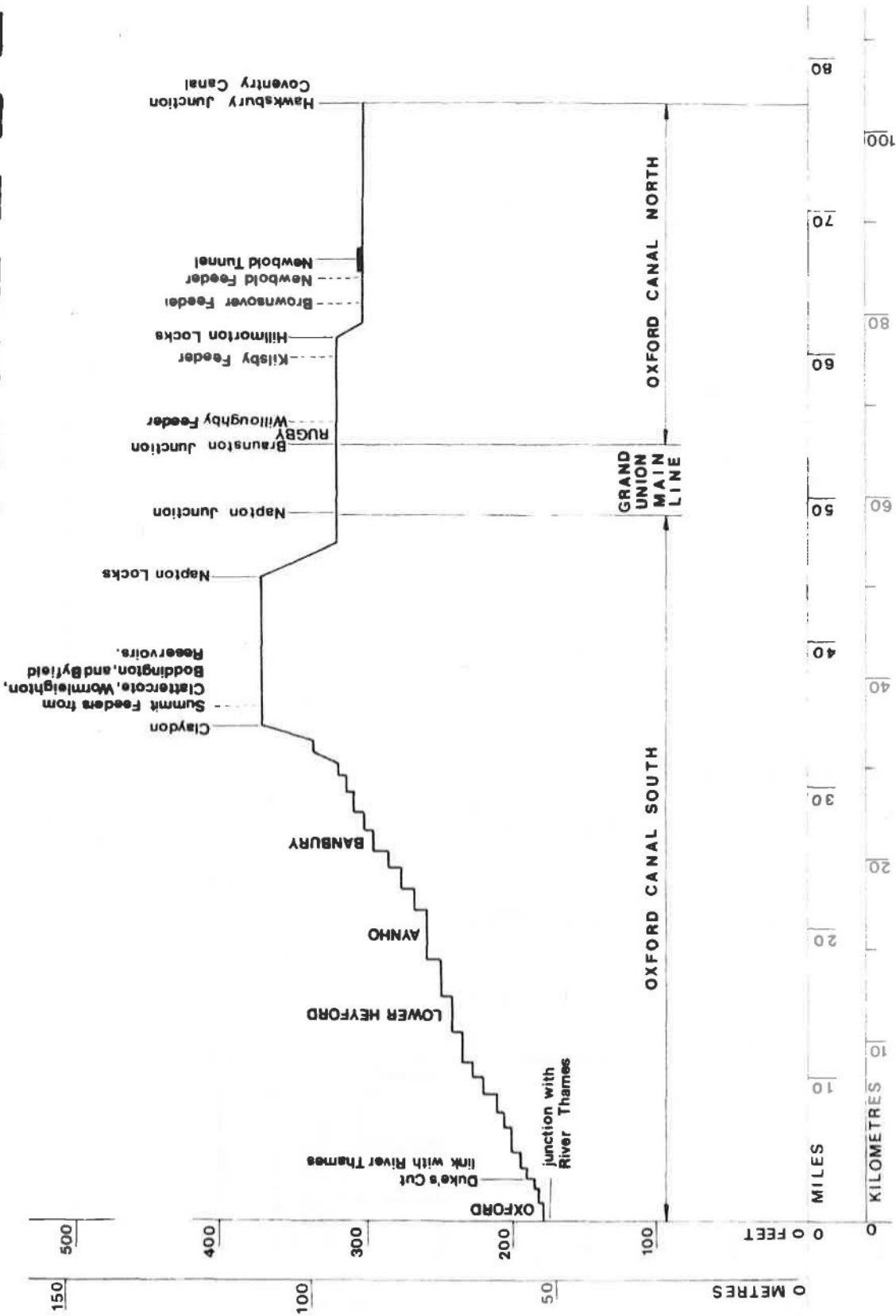


GRAND UNION CANAL (LEICESTER SECTION) AND RIVER SOAR

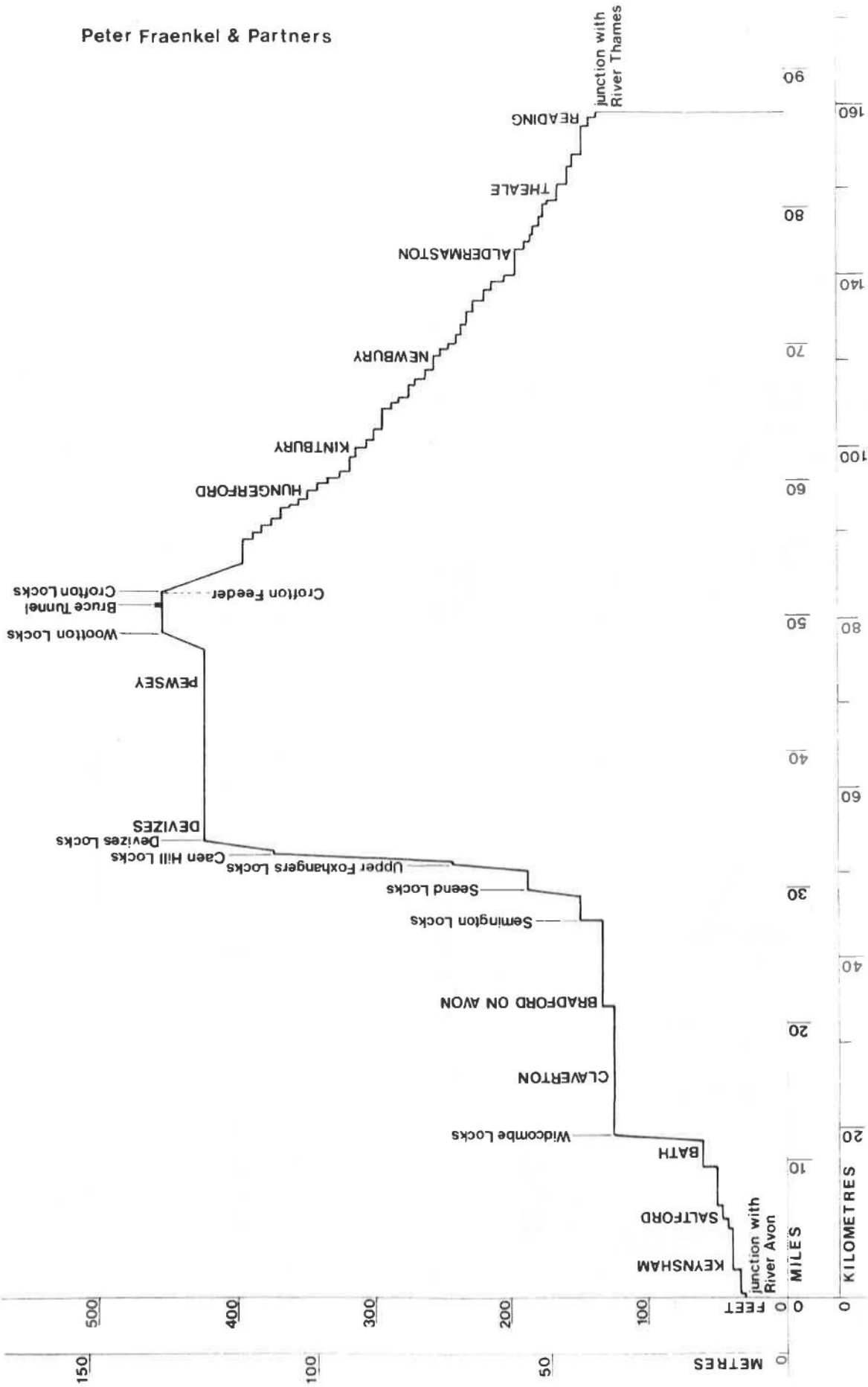


COVENTRY CANAL

Fig. 5.

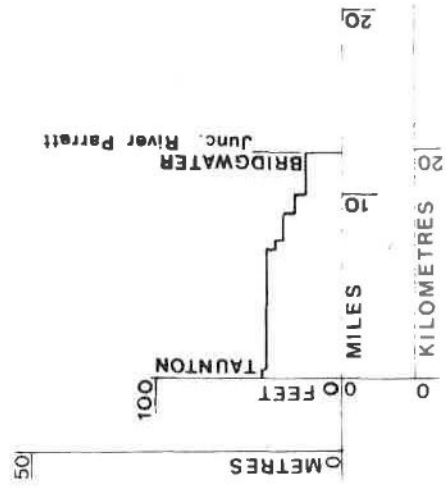


OXFORD CANAL



KENNET & AVON CANAL

BRIDGWATER & TAUNTON CANAL



MONMOUTHSHIRE & BRECON CANAL

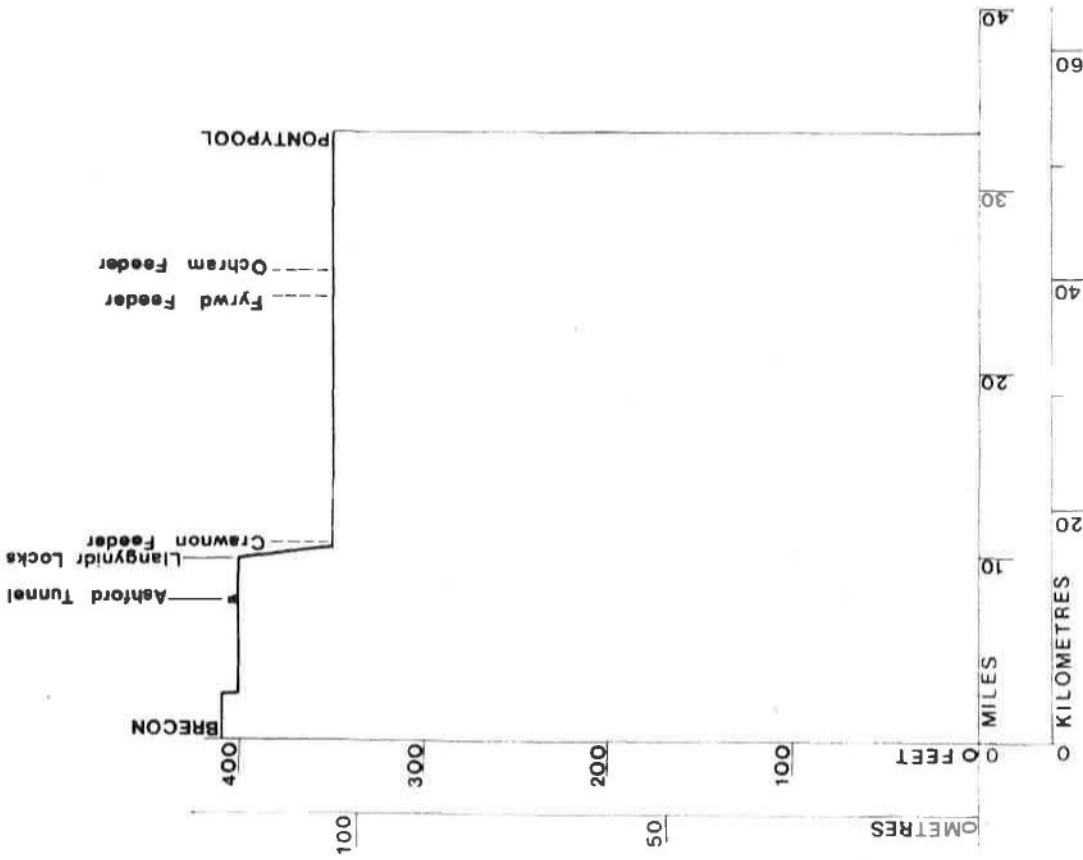
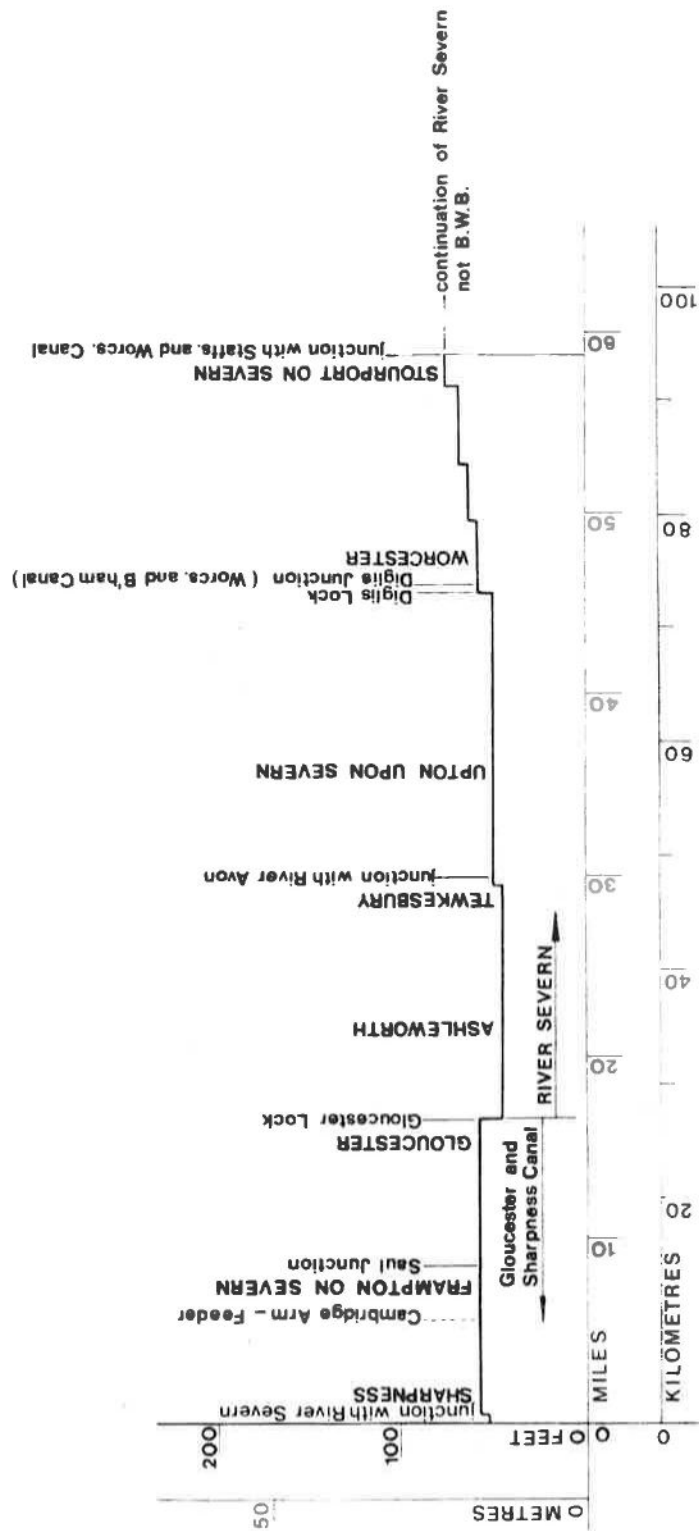
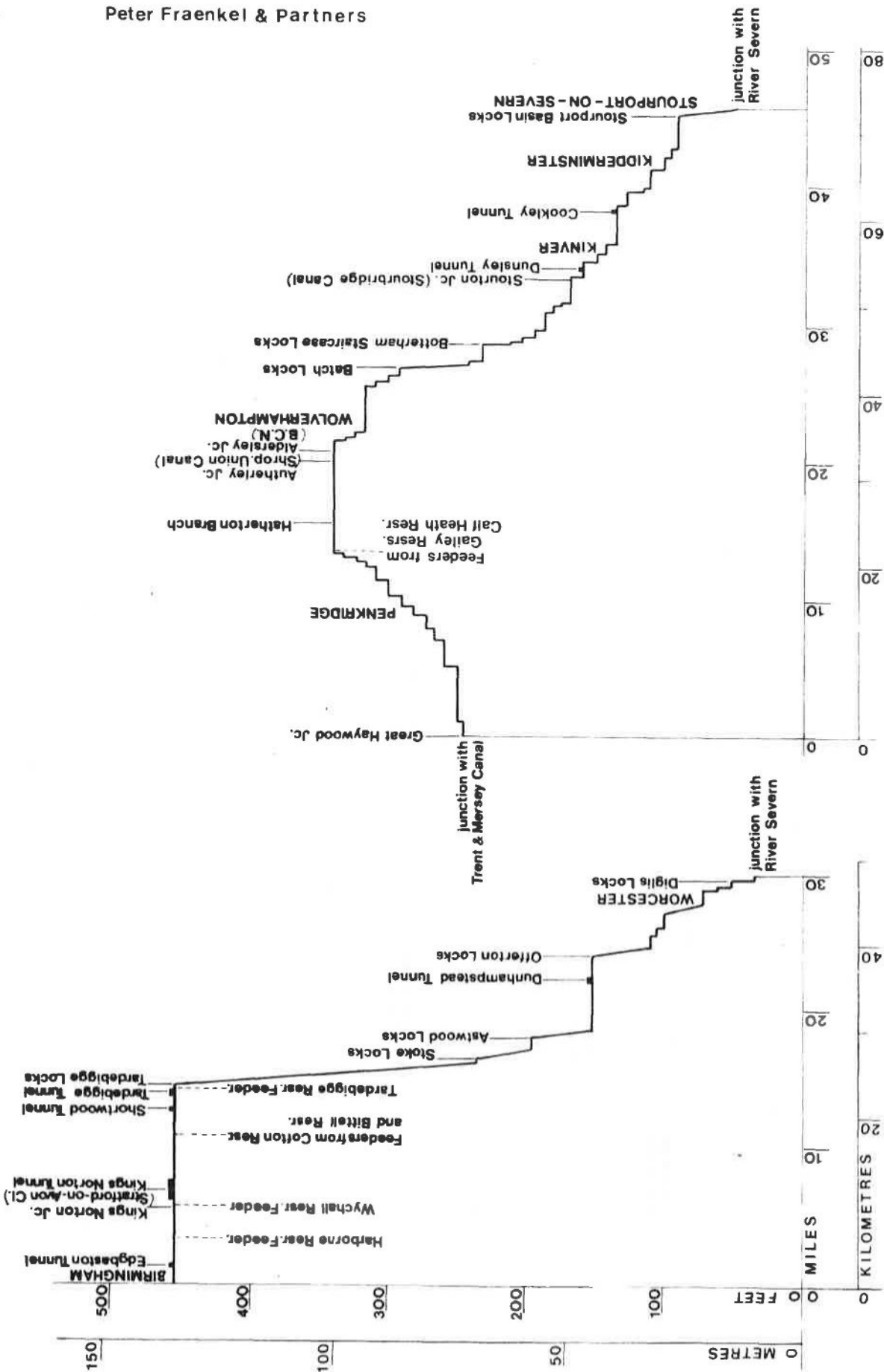


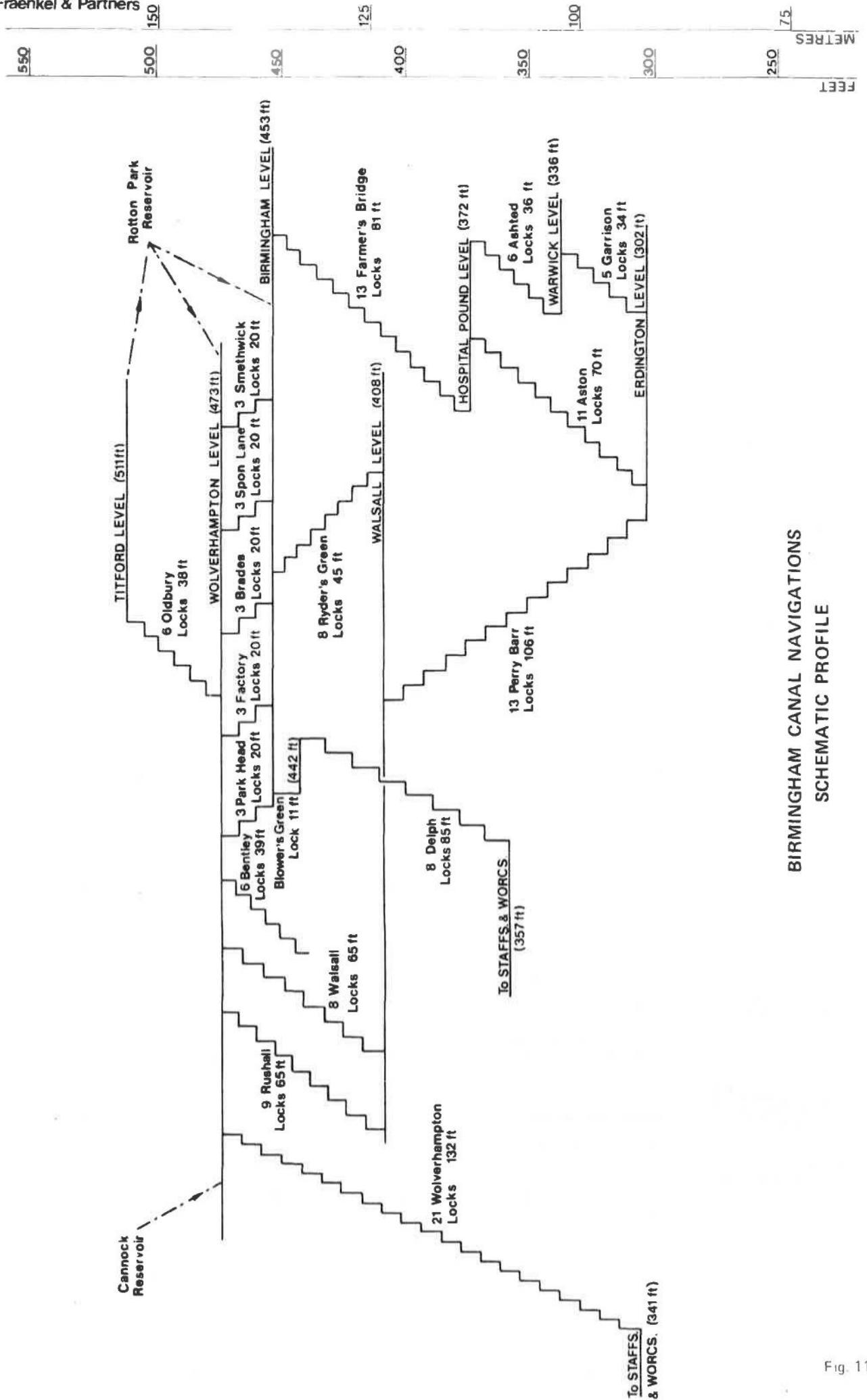
Fig. 8.




GLOUCESTER & SHARPNESS CANAL AND RIVER SEVERN



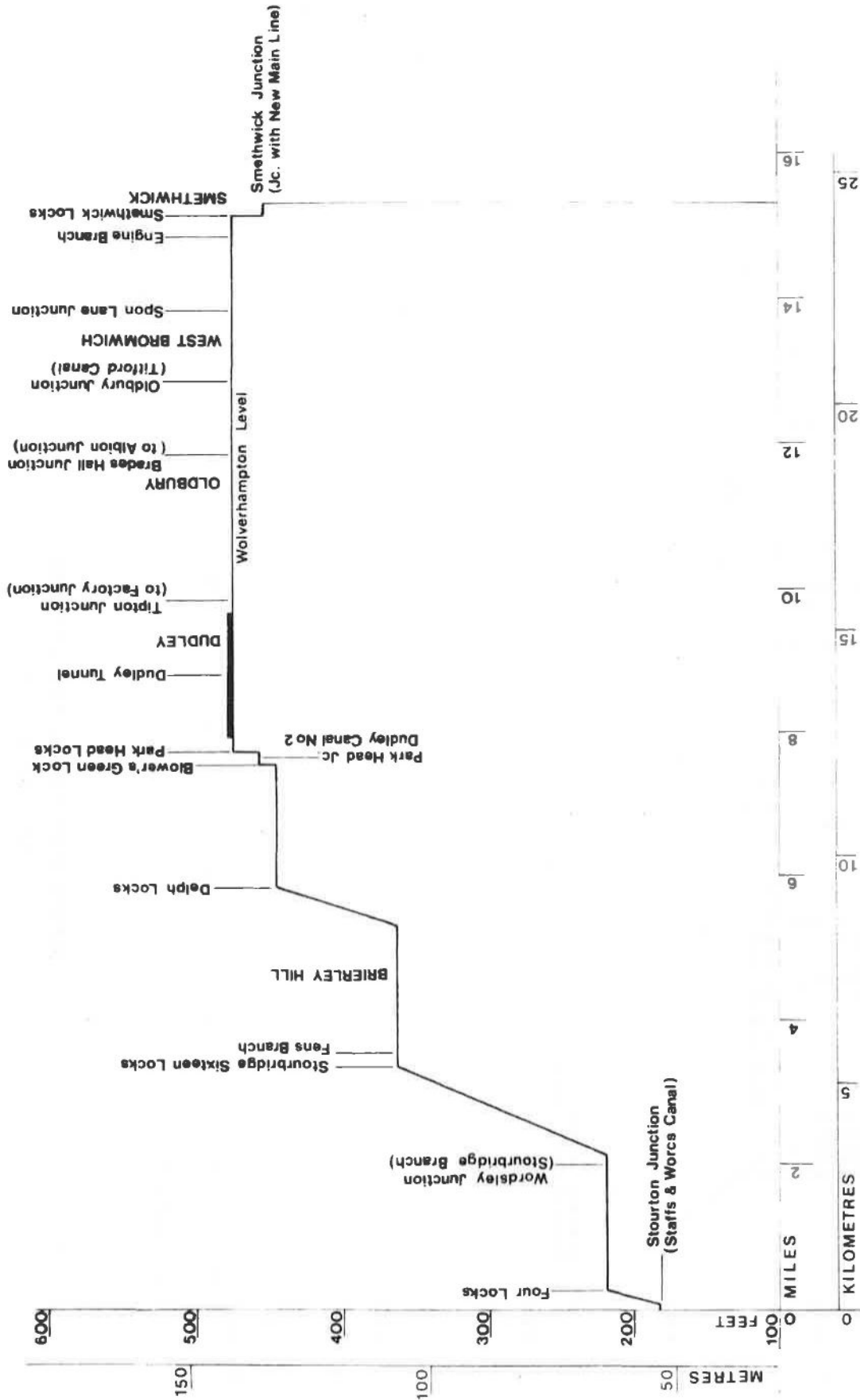
WORCESTER & BIRMINGHAM CANAL AND STAFFORDSHIRE & WORCESTERSHIRE CANAL



BIRMINGHAM CANAL NAVIGATIONS
SCHEMATIC PROFILE

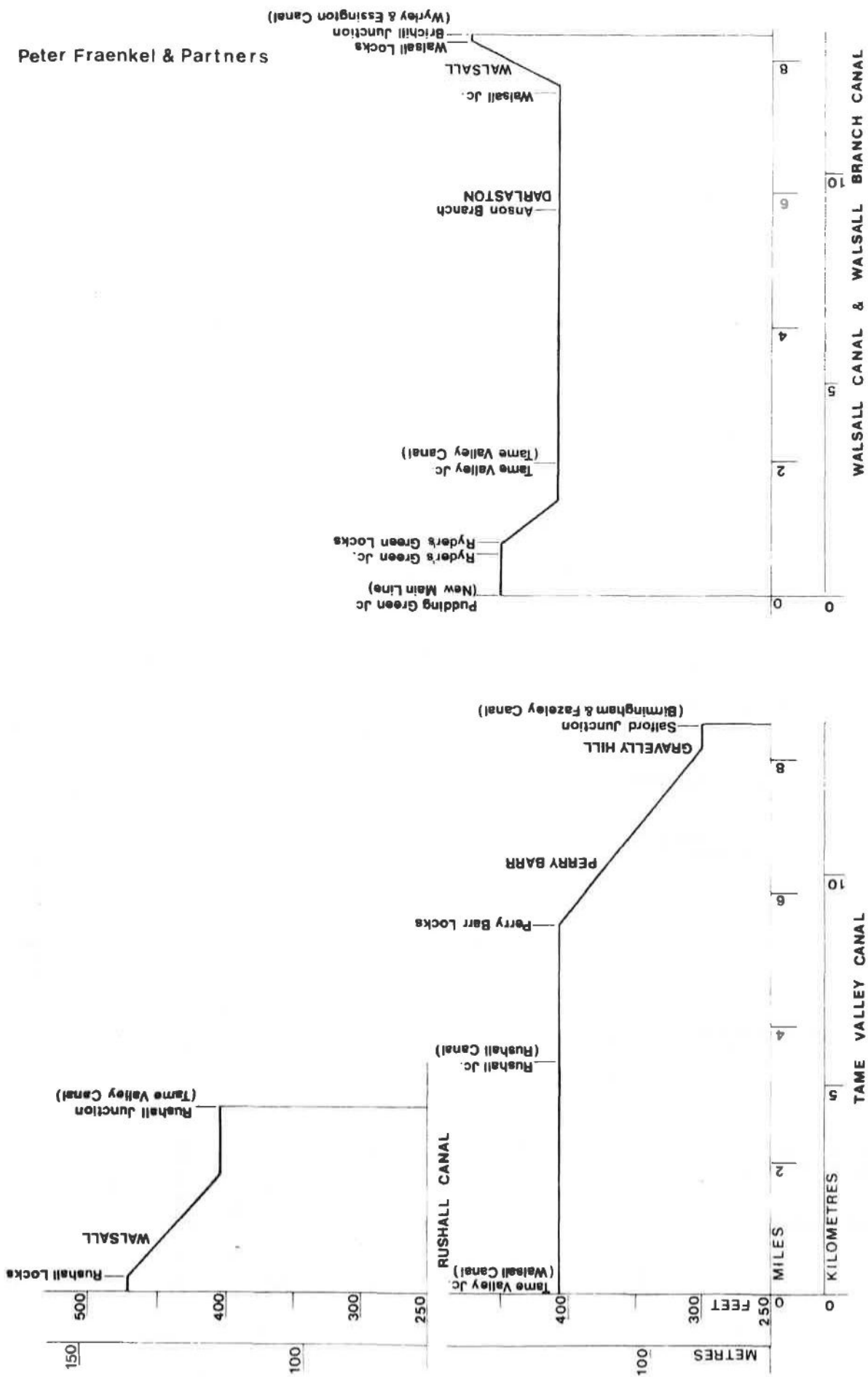


BIRMINGHAM CANAL NAVIGATIONS
NEW MAIN LINE




BIRMINGHAM CANAL NAVIGATIONS
STOURBRIDGE CANAL, DUDLEY CANAL NO. 1 AND OLD MAIN LINE

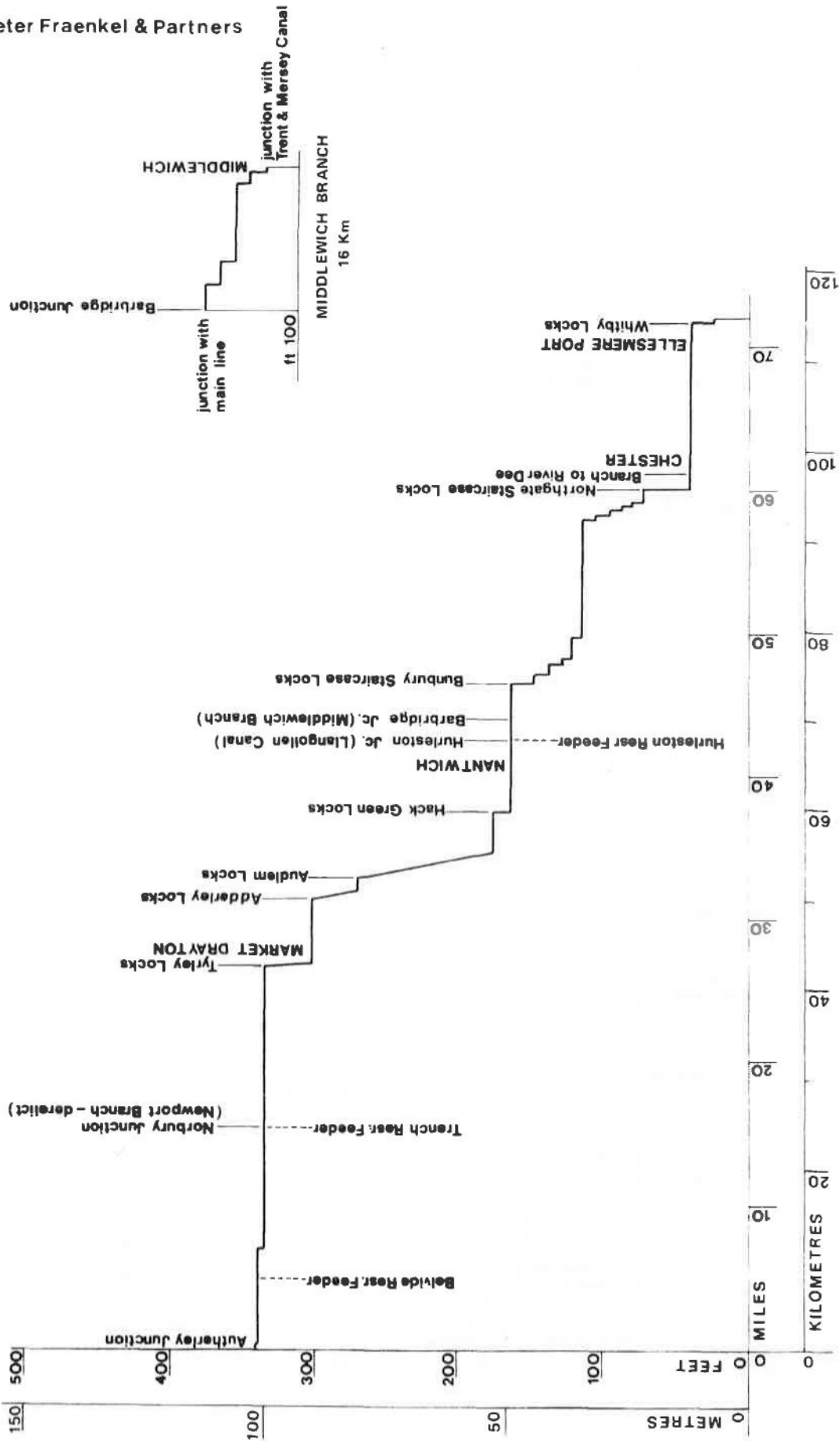
Peter Fraenkel & Partners



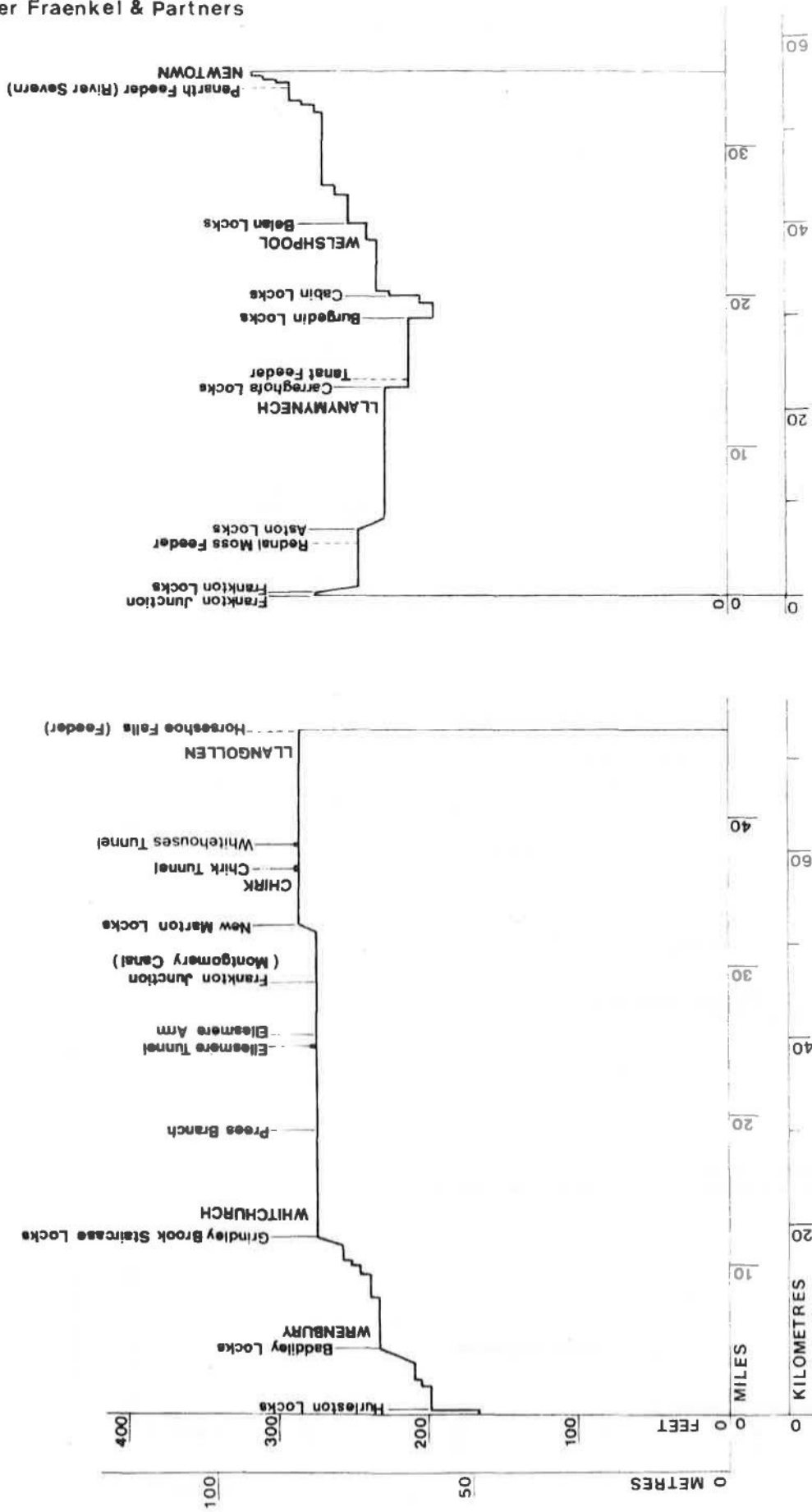
BIRMINGHAM CANAL NAVIGATIONS
 TAME VALLEY CANAL, WALSALL CANAL AND RUSHALL CANAL



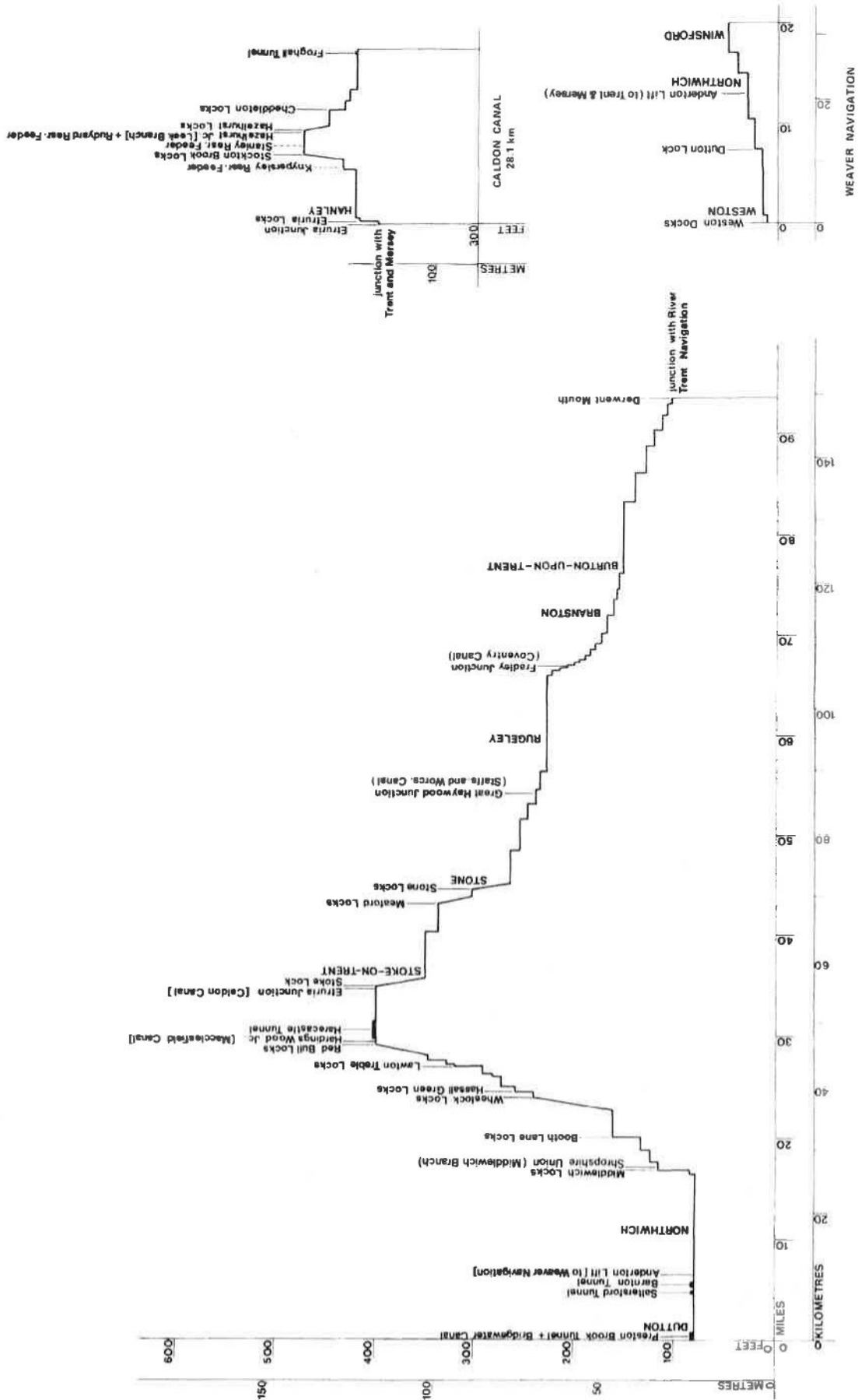
BIRMINGHAM & FAZELEY CANAL



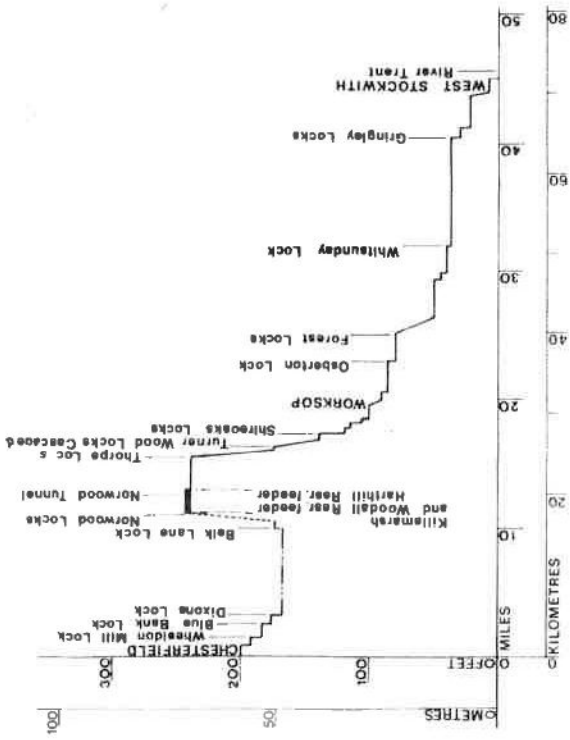
SHROPSHIRE UNION CANAL




LLANGOLLEN BRANCH
MONTGOMERY BRANCH
SHROPSHIRE UNION CANAL




TRENT & MERSEY CANAL, CALDON CANAL AND WEAVER NAVIGATION



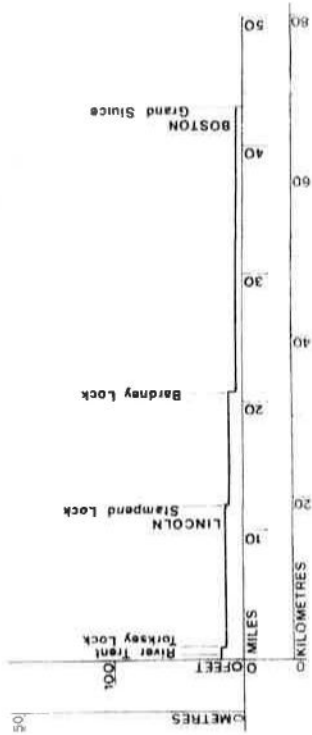
CHESTERFIELD CANAL



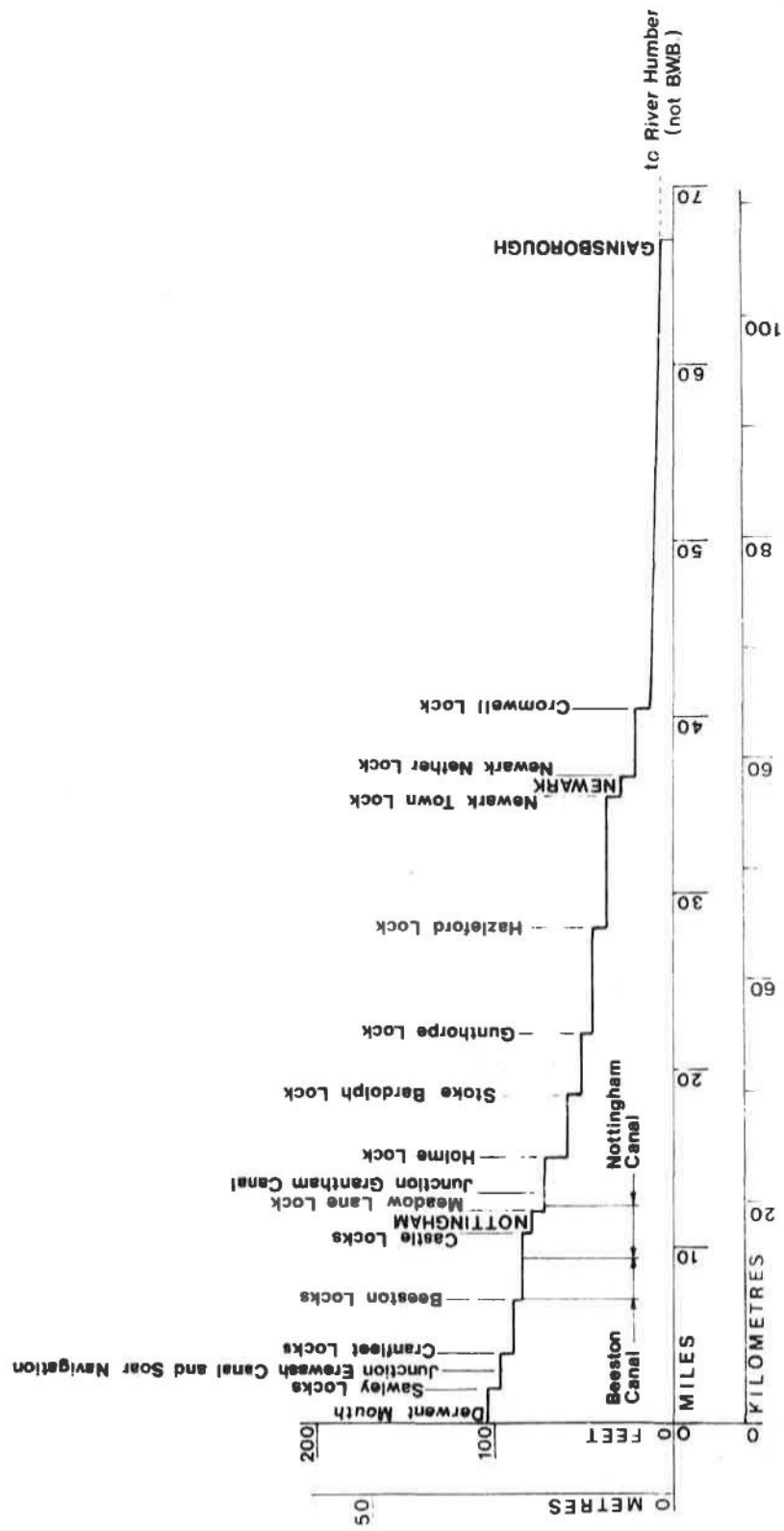
EREWASH & CROMFORD CANALS



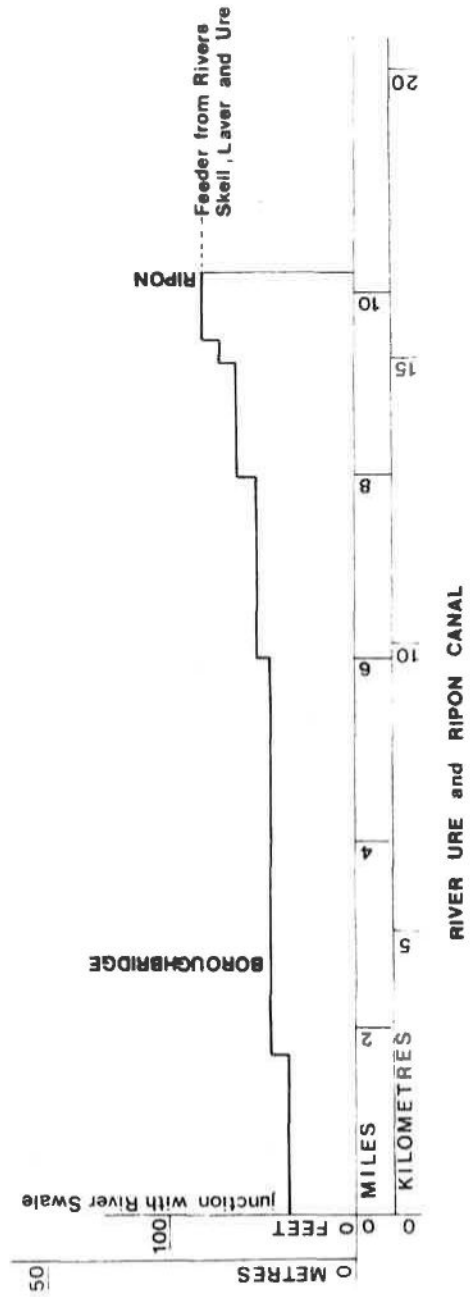
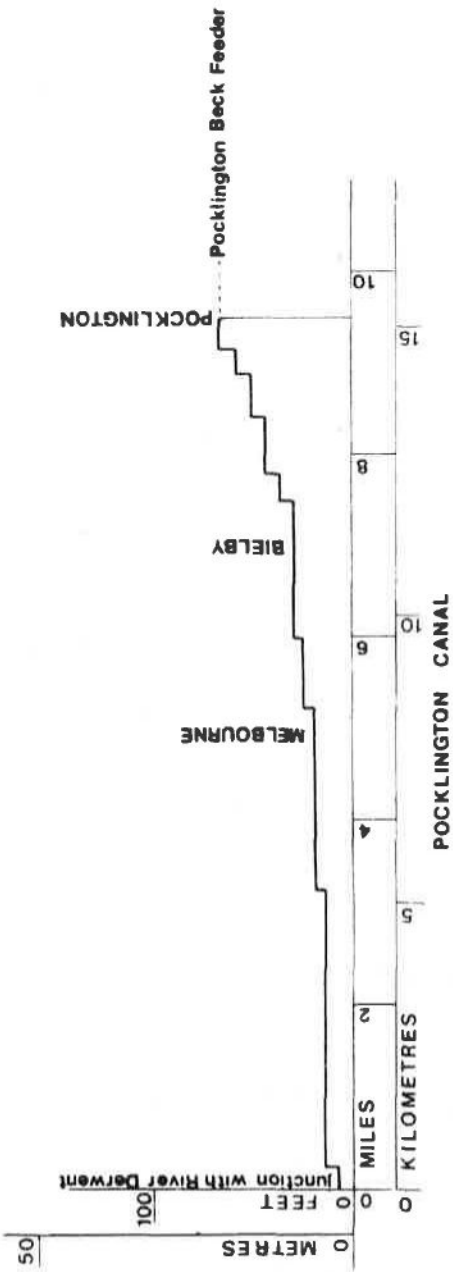
GRANTHAM CANAL



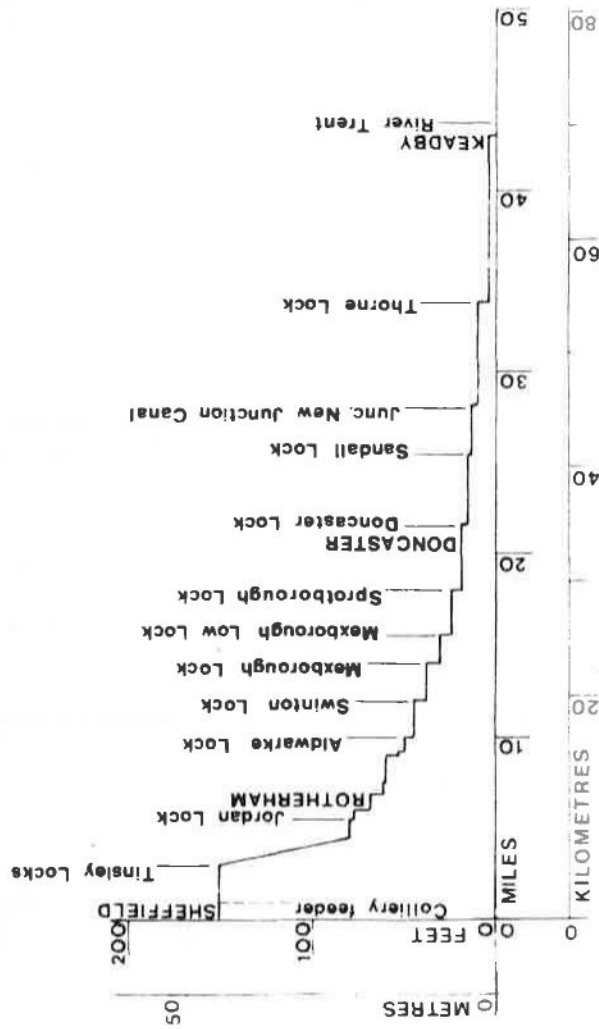
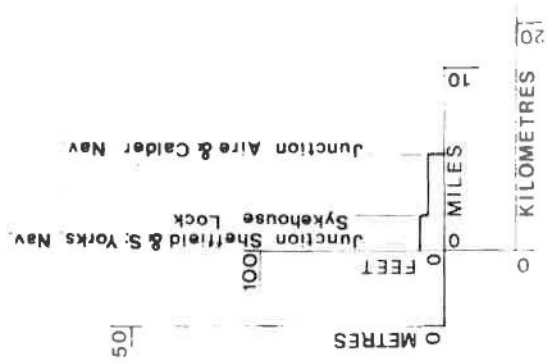
FOSSDYKE & WITHAM NAVIGATIONS



TRENT NAVIGATION

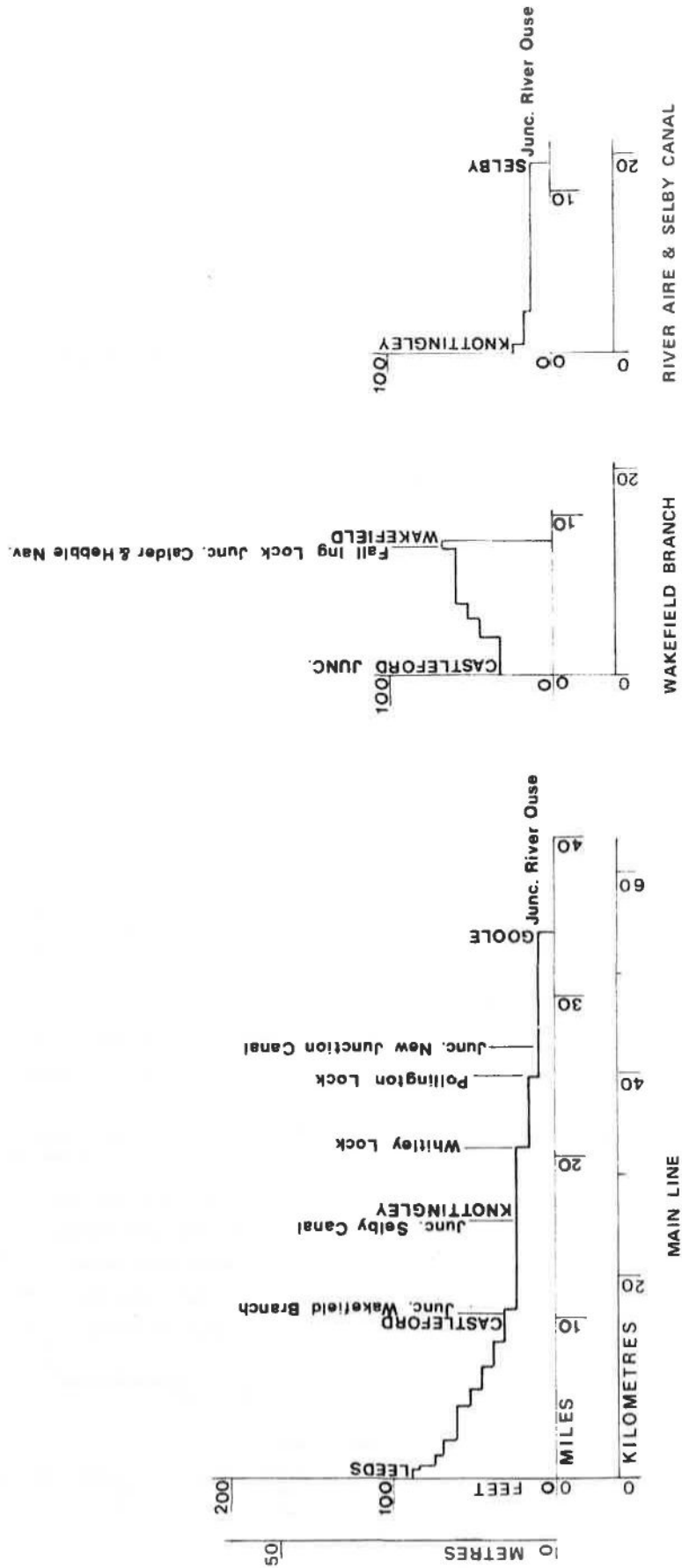


POCKLINGTON CANAL, RIPON CANAL AND URE NAVIGATION

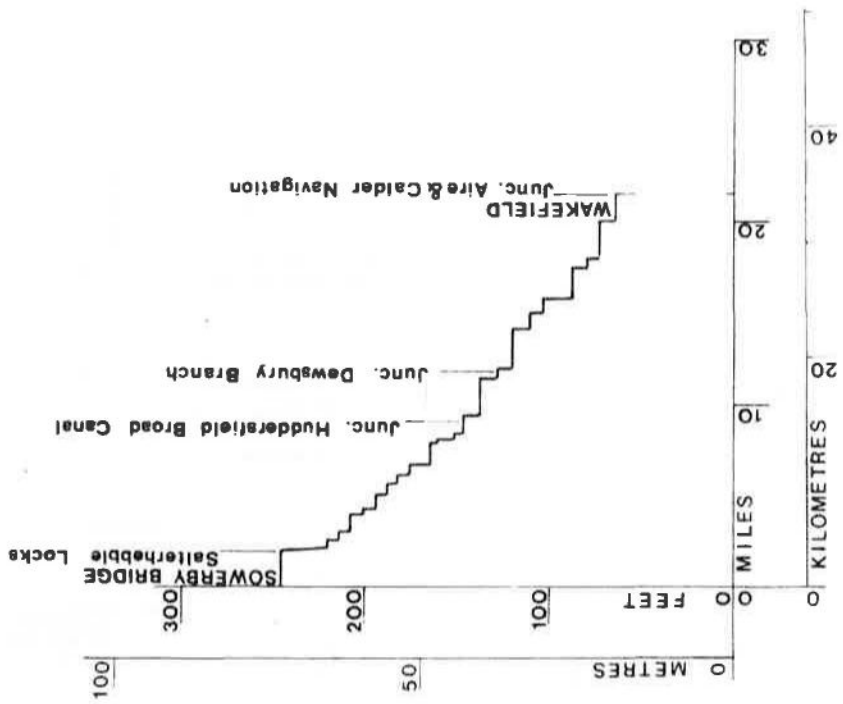
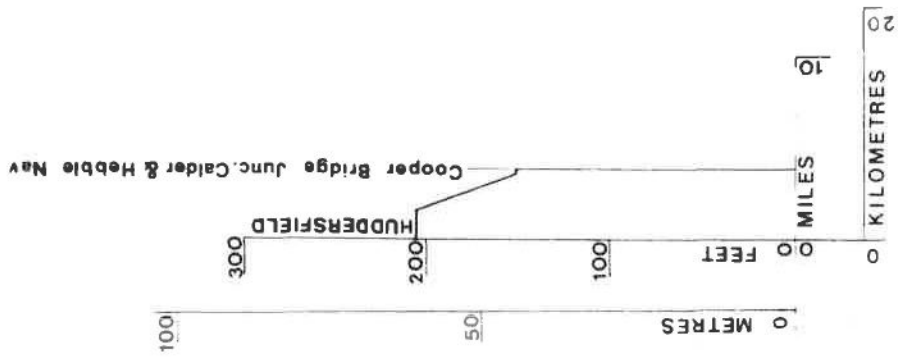


NEW JUNCTION CANAL

SHEFFIELD & SOUTH YORKSHIRE NAVIGATION

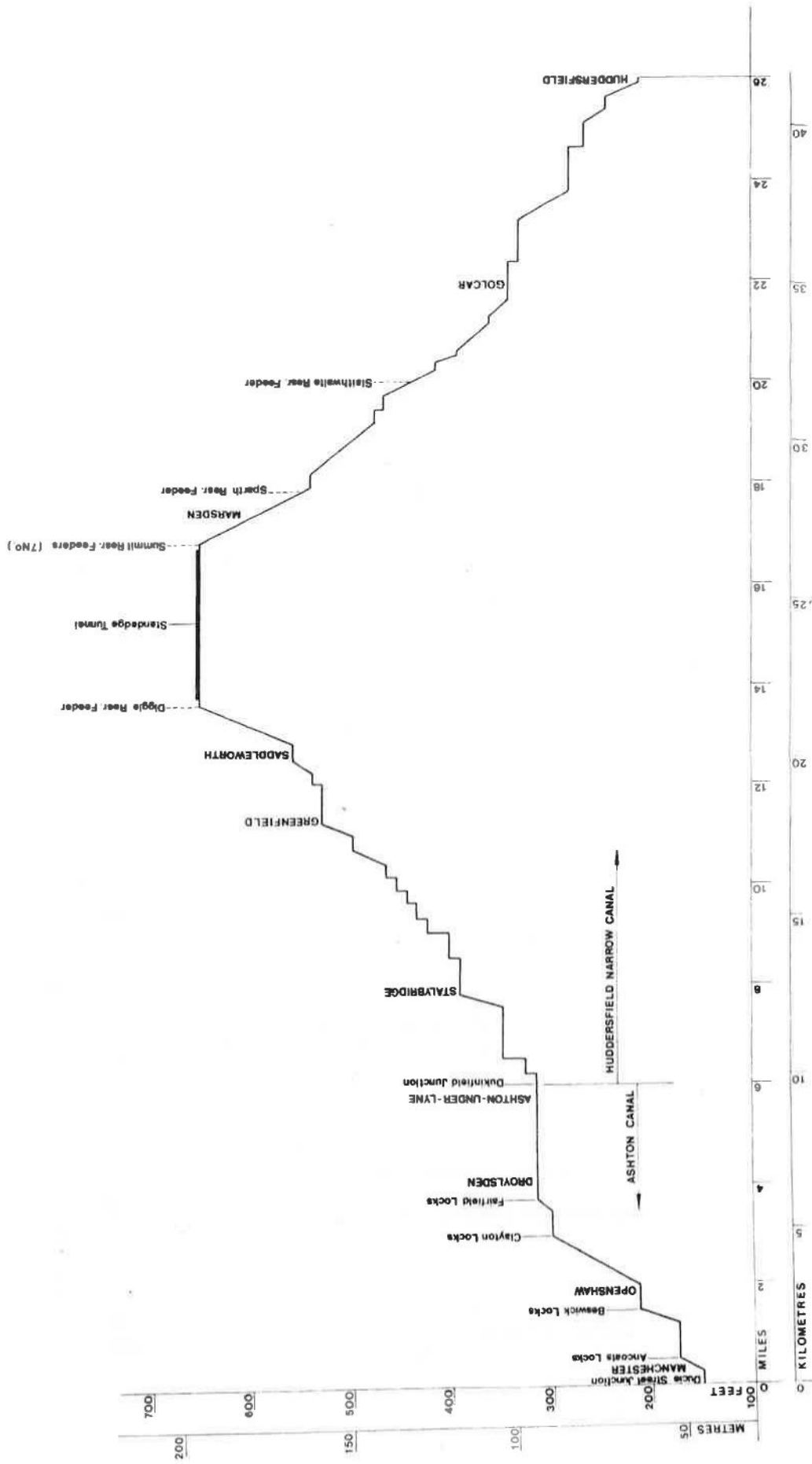


AIRE & CALDER NAVIGATION

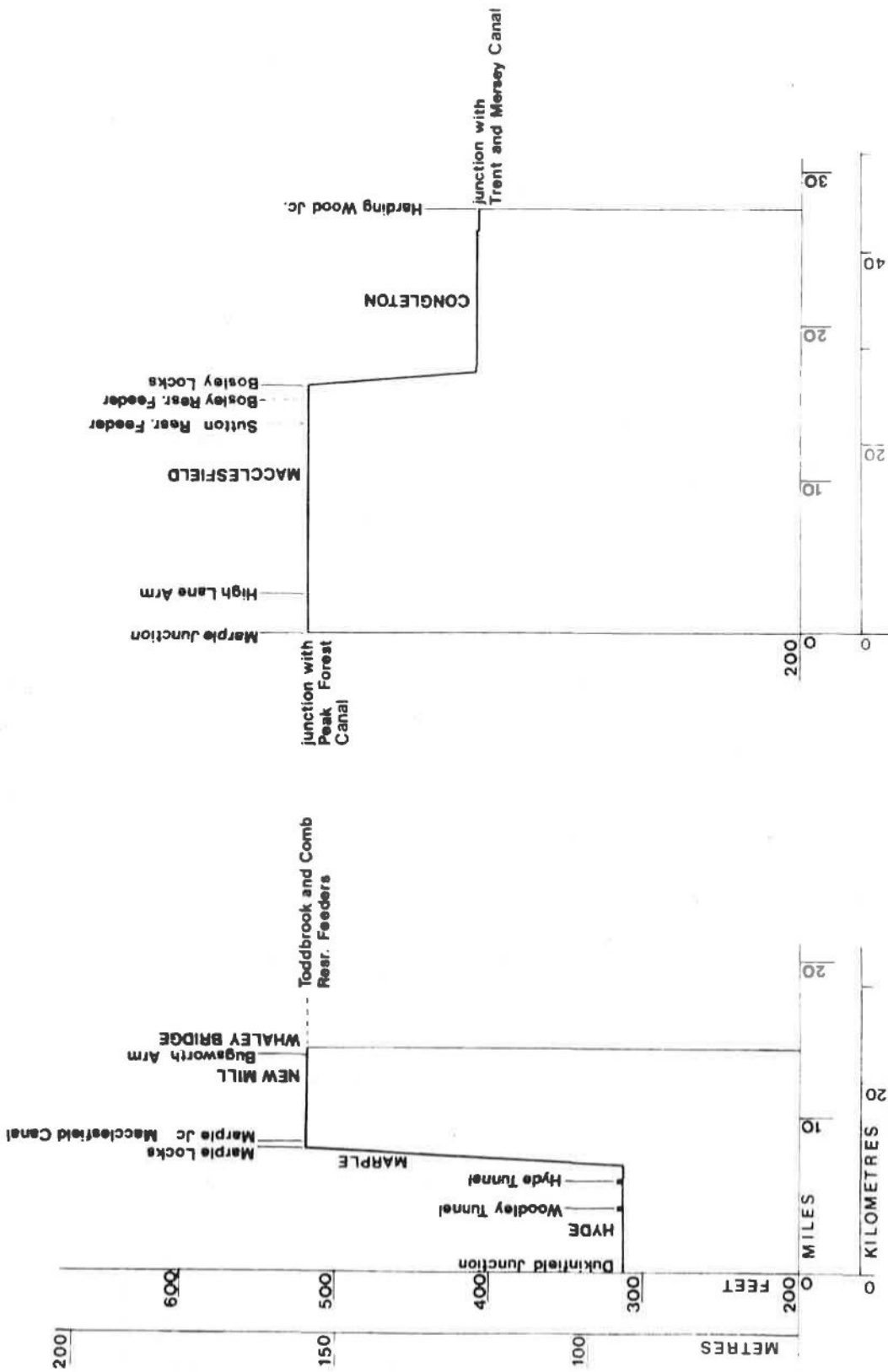


HUDDERSFIELD BROAD CANAL

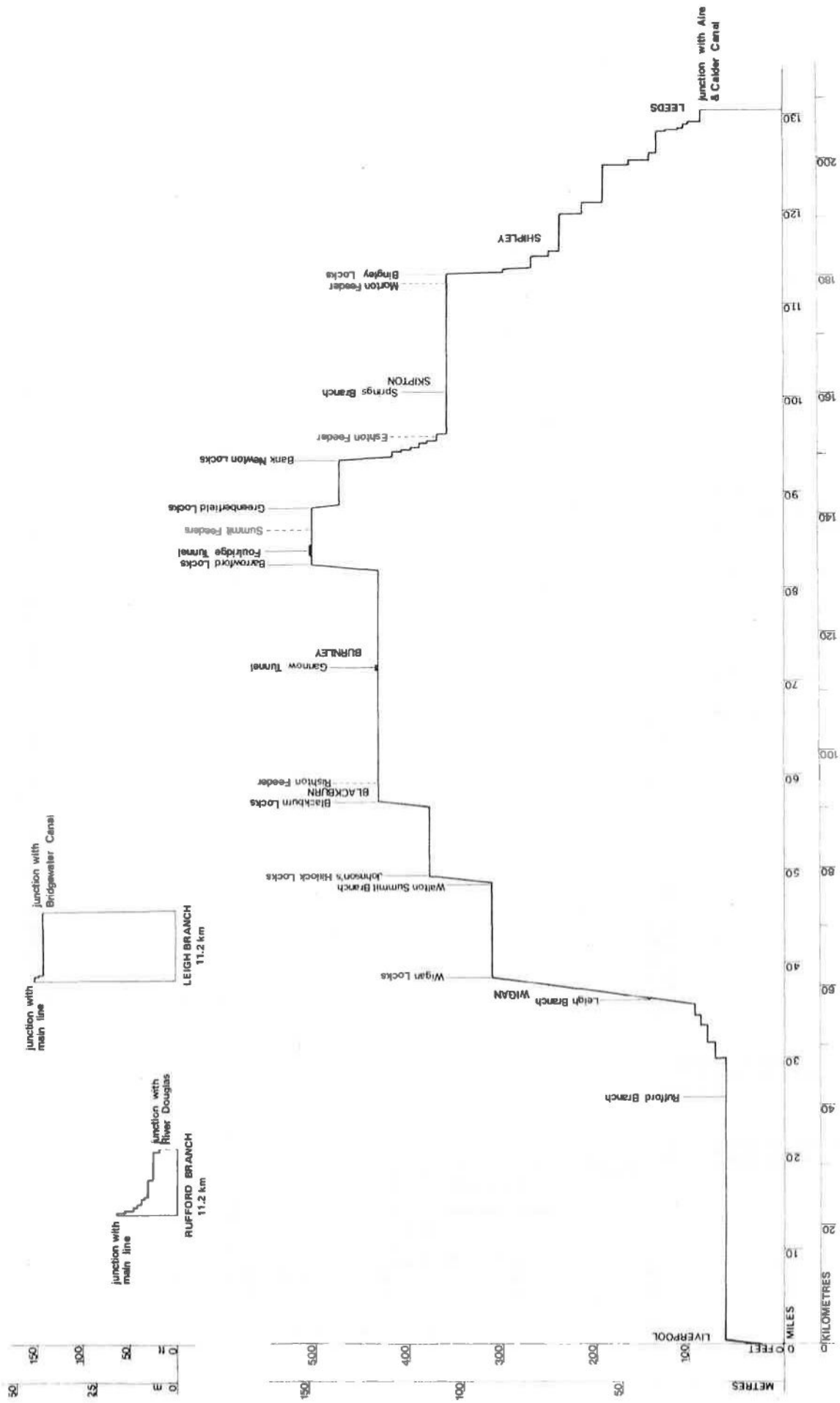
CALDER & HEBBLE NAVIGATION



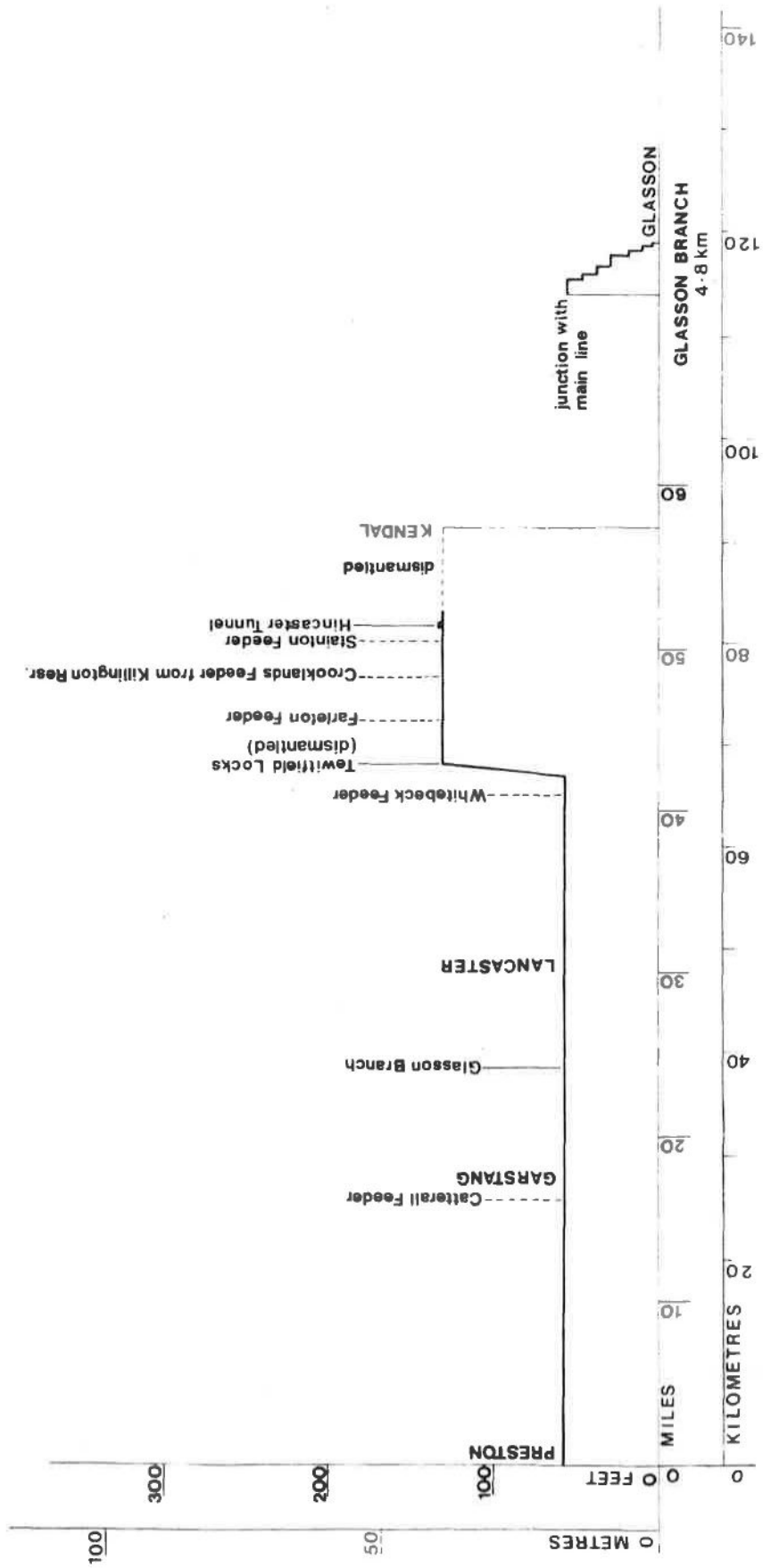
ASHTON CANAL AND HUDDERSFIELD NARROW CANAL



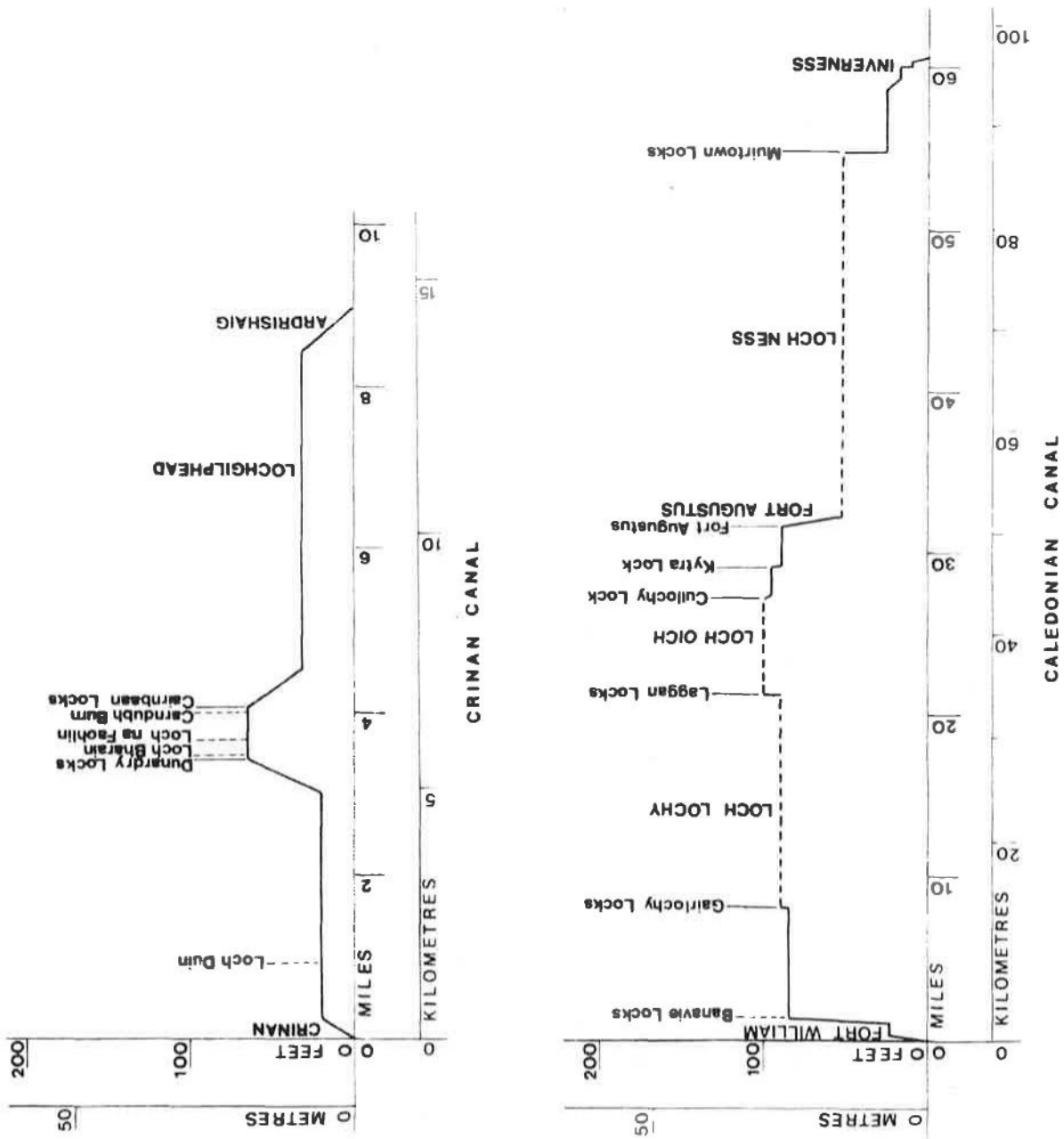
PEAK FOREST CANAL AND MACCLESFIELD CANAL



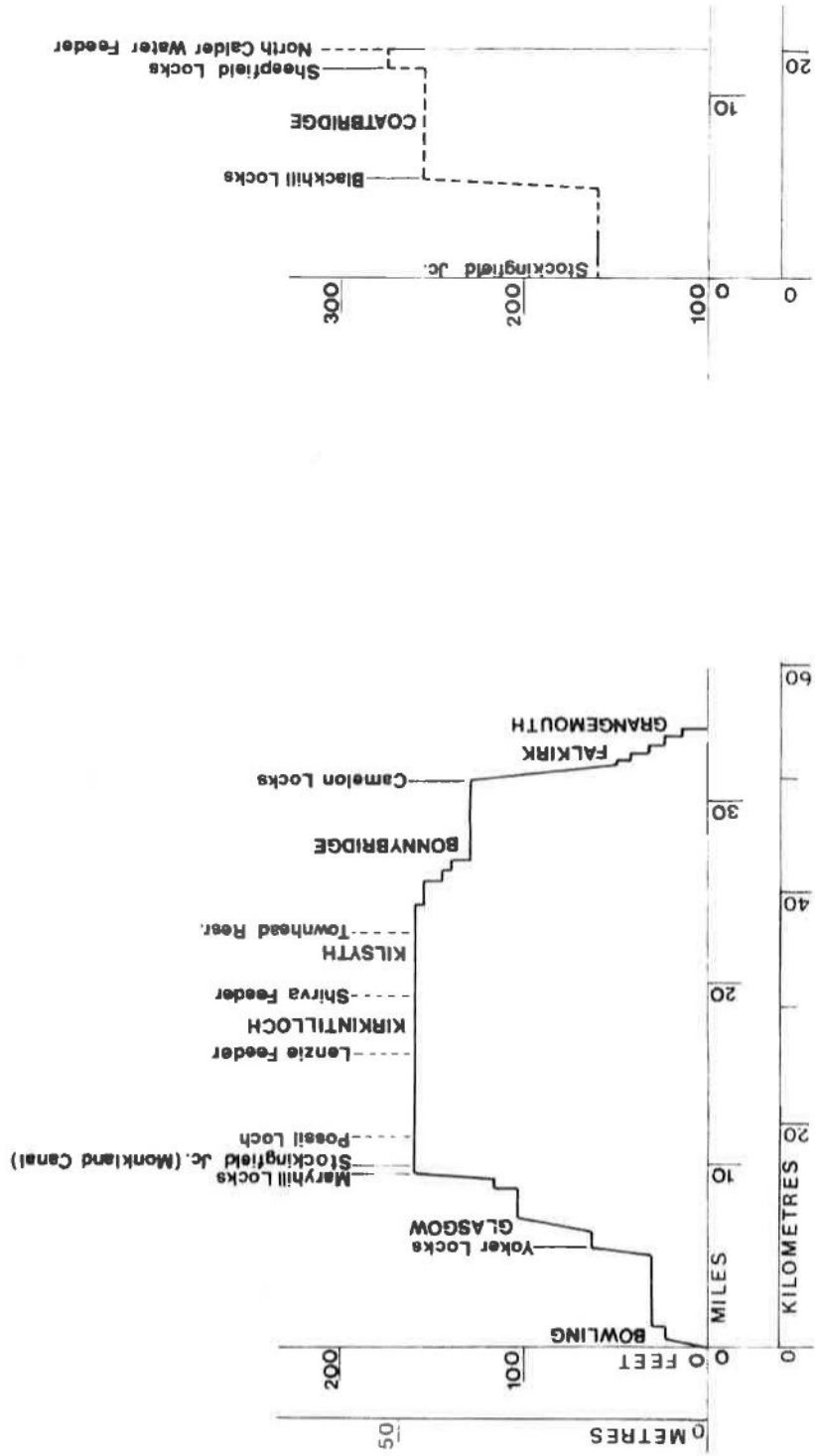
LEEDS & LIVERPOOL CANAL



LANCASTER CANAL



CALEDONIAN CANAL AND CRINAN CANAL



FORTH & CLYDE CANAL AND MONKLAND CANAL

